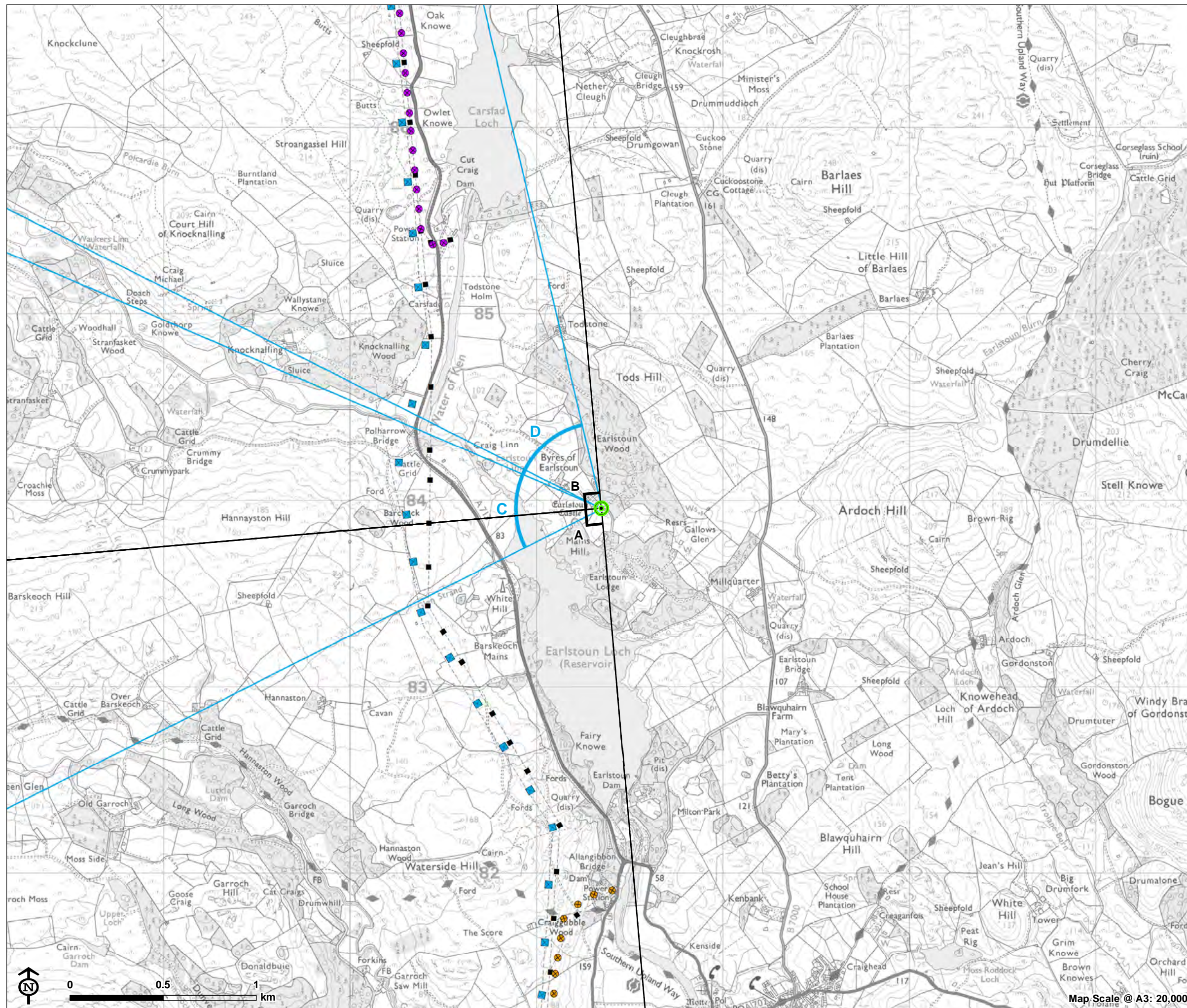


Figure 12.11.1: CH Viewpoint 5
Earlstoun Castle (SM5391/LB3624)




Overhead line infrastructure

- Polquhanny to Glenlee via Kendoon (steel lattice tower)
- Carsfad to Kendoon (wood pole)
- Earlstoun to Glenlee (wood pole)
- Existing tower for removal
- Viewpoint
- ∨ 90° field of view
- ∨ 53.5° field of view



Map Scale @ A3: 20,000




OS reference: 261346 E 583960 N	Horizontal field of view: 90° (cylindrical projection)	Camera: Nikon D750	Line Route key: Polquhanity to Glenlee	X - Existing 132kv tower removal
AOD: 92.5 m	Principal distance: 522 mm	Lens: Nikkor AF 50mm f/1.8D	Carsfad to Kendoon	
Direction of view: 220°	Paper size: 841 x 297 mm (half A1)	Camera height: 1.5 m AGL	Glenlee to Tongland	
	Correct printed image size: 820 x 260 mm	Date and time: 08/04/2019 12:20		

Figure: 12.11.2
Cultural Heritage Viewpoint 5: Earlstoun Castle



View B - Baseline photograph


This image provides landscape and visual context only



View B - Wireline drawing

OS reference: 261346 E 583960 N	Horizontal field of view: 90° (cylindrical projection)	Camera: Nikon D750	Line Route key: Polquhanity to Glenlee	X - Existing 132kv tower removal
AOD: 92.5 m	Principal distance: 522 mm	Lens: Nikkor AF 50mm f/1.8D	Carsfad to Kendoon	
Direction of view: 310°	Paper size: 841 x 297 mm (half A1)	Camera height: 1.5 m AGL	Glenlee to Tongland	
	Correct printed image size: 820 x 260 mm	Date and time: 08/04/2019 12:20		

Figure: 12.11.3
Cultural Heritage Viewpoint 5: Earlstoun Castle



View C - Wireline drawing

View flat at a comfortable arm's length

OS reference: 261346 E 583960 N
 AOD: 92.5 m
 Direction of view: 270°

Horizontal field of view: 53.5° (planar projection)
 Principal distance: 812.5 mm
 Paper size: 841 x 297 mm (half A1)
 Correct printed image size: 820 x 260 mm

Camera: Nikon D750
 Lens: Nikkor AF 50mm f/1.8D
 Camera height: 1.5 m AGL
 Date and time: 08/04/2019 12:20

Line Route key: Polquhanity to Glenlee
 Carslad to Kendoon
 Glenlee to Tongland
 X - Existing 132kv tower removal

Figure: 12.11.4
 Cultural Heritage Viewpoint 5: Earlston Castle




View C - Photomontage

View flat at a comfortable arm's length

OS reference:	261346 E 583960 N	Horizontal field of view:	53.5° (planar projection)	Camera:	Nikon D750
AOD:	92.5 m	Principal distance:	812.5 mm	Lens:	Nikkor AF 50mm f/1.8D
Direction of view:	270°	Paper size:	841 x 297 mm (half A1)	Camera height:	1.5 m AGL
		Correct printed image size:	820 x 260 mm	Date and time:	08/04/2019 12:20

Figure: 12.11.5
Cultural Heritage Viewpoint 5: Earlstoun Castle



View D - Wireline drawing

View flat at a comfortable arm's length

OS reference: 261346 E 583960 N
 AOD: 92.5 m
 Direction of view: 320°

Horizontal field of view: 53.5° (planar projection)
 Principal distance: 812.5 mm
 Paper size: 841 x 297 mm (half A1)
 Correct printed image size: 820 x 260 mm

Camera: Nikon D750
 Lens: Nikkor AF 50mm f/1.8D
 Camera height: 1.5 m AGL
 Date and time: 08/04/2019 12:20

Line Route key: Polquhanity to Glenlee
 Carsfad to Kendoon
 Glenlee to Tongland
 X - Existing 132kv tower removal

Figure: 12.11.6
 Cultural Heritage Viewpoint 5: Earlstoun Castle



View D - Photomontage

View flat at a comfortable arm's length

OS reference:	261346 E 583960 N	Horizontal field of view:	53.5° (planar projection)	Camera:	Nikon D750
AOD:	92.5 m	Principal distance:	812.5 mm	Lens:	Nikkor AF 50mm f/1.8D
Direction of view:	320°	Paper size:	841 x 297 mm (half A1)	Camera height:	1.5 m AGL
		Correct printed image size:	820 x 260 mm	Date and time:	08/04/2019 12:20

Figure: 12.11.7
Cultural Heritage Viewpoint 5: Earlstoun Castle